

564400

564500

Legend

KCC Freehold - Area: 2216 sqm

174200

174200

174100

174100

174000

174000

564400

564500

GRAVESEND ADULT EDUCATION CENTRE
DARNLEY ROAD
GRAVESEND
DA11 0RX

UPRN: 52970100

MasterMap



**PROPERTY &
 INFRASTRUCTURE SUPPORT**
COUNTY HALL,
MAIDSTONE
ME14 1XQ

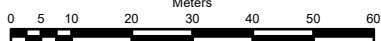
Drawn By

MY

Date

AUG 2025

Meters



1:1250

Drawing No.

@ A4

TQ6474/13K

N



Based upon the Ordnance Survey map with the permission
 of the Controller of Her Majesty's Stationery Office.
 (C) Crown Copyright & database right 2011.
 Ordnance Survey 100019238.
 Additional information copyright Kent County Council

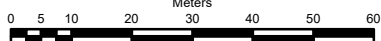
Drawn By

MY

Date

AUG 2025

Meters



1:1250

Drawing No.

@ A4

TQ6474/13K

N



Based upon the Ordnance Survey map with the permission
 of the Controller of Her Majesty's Stationery Office.
 (C) Crown Copyright & database right 2011.
 Ordnance Survey 100019238.
 Additional information copyright Kent County Council

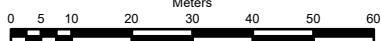
Drawn By

MY

Date

AUG 2025

Meters



1:1250

Drawing No.

@ A4

TQ6474/13K